Senate Apportionment Plan

Missouri Appellate Apportionment Commission

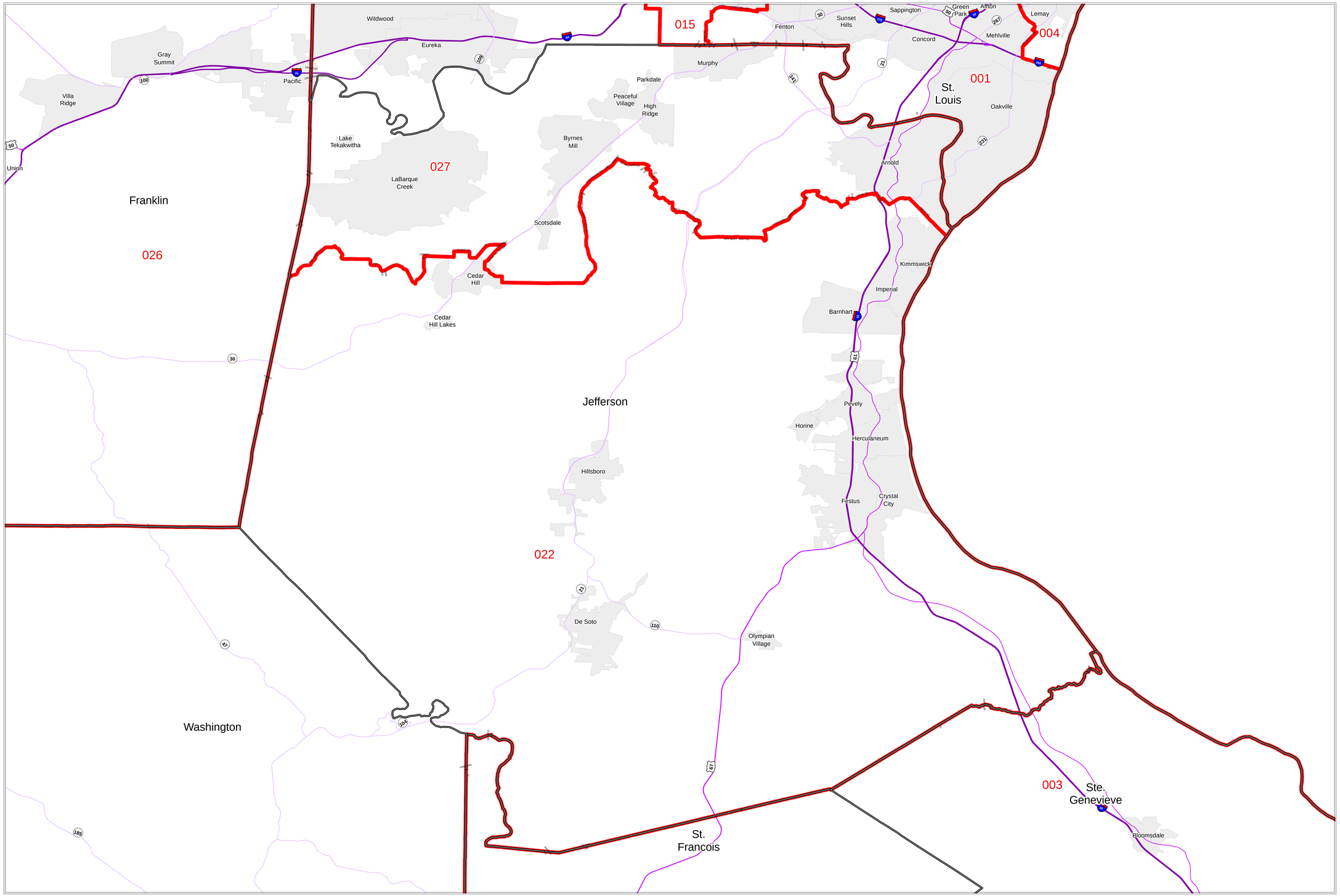

Jefferson County

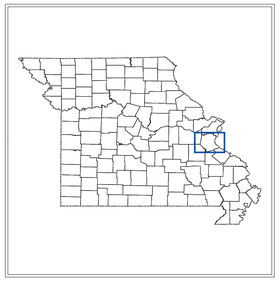

Map Sheet Extent

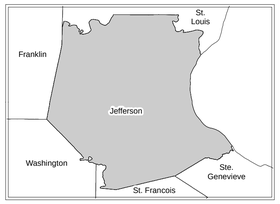

Districts
Counties
Interstates
U.S. Highways
MO Highways
Streets
Incorporated Places*

Absolute Scale

1:118,875

Note: Street names listed along the edge of district boundaries are for reference only and do not necessarily constitute the location of legal boundary of the district.
*Includes census designated places (CDPs).

Office of Administration
December 2011