Senate Apportionment Plan 2011

Missouri Appellate Apportionment Commission

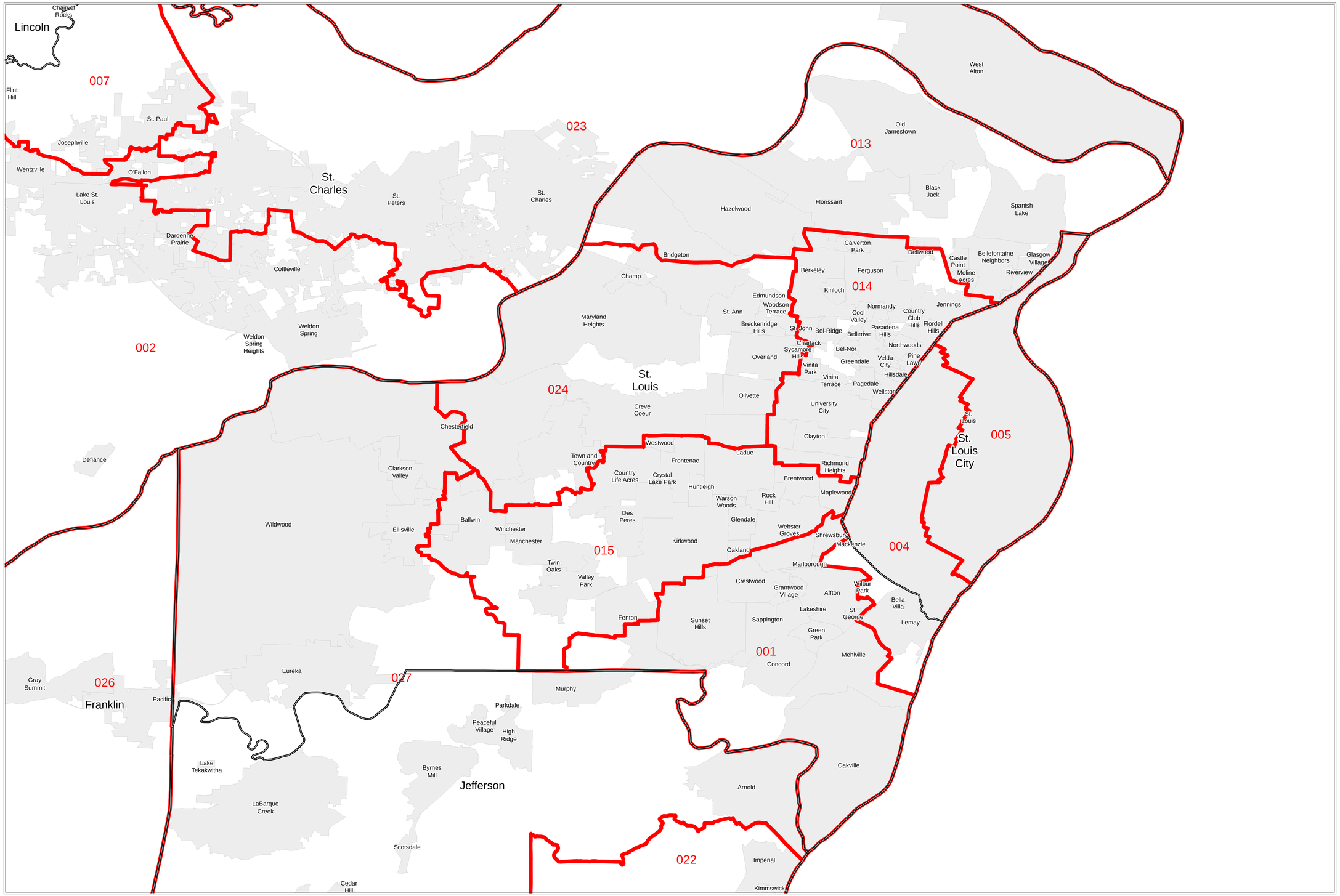

St. Louis County

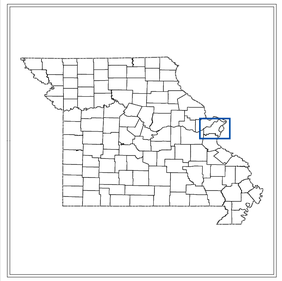

Map Sheet 1 of 16

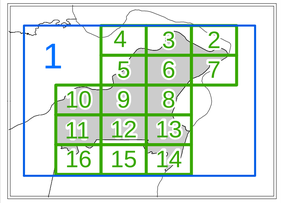

Districts
Counties
Interstates
U.S. Highways
MO Highways
Streets
Incorporated Places*

Absolute Scale

1:119,951

Note: Street names listed along the edge of district boundaries are for reference only and do not necessarily constitute the location of legal boundary of the district.
*Includes census designated places (CDPs).

Office of Administration
December 2011