Missouri State Senate District Number 006

Senate Apportionment Plan

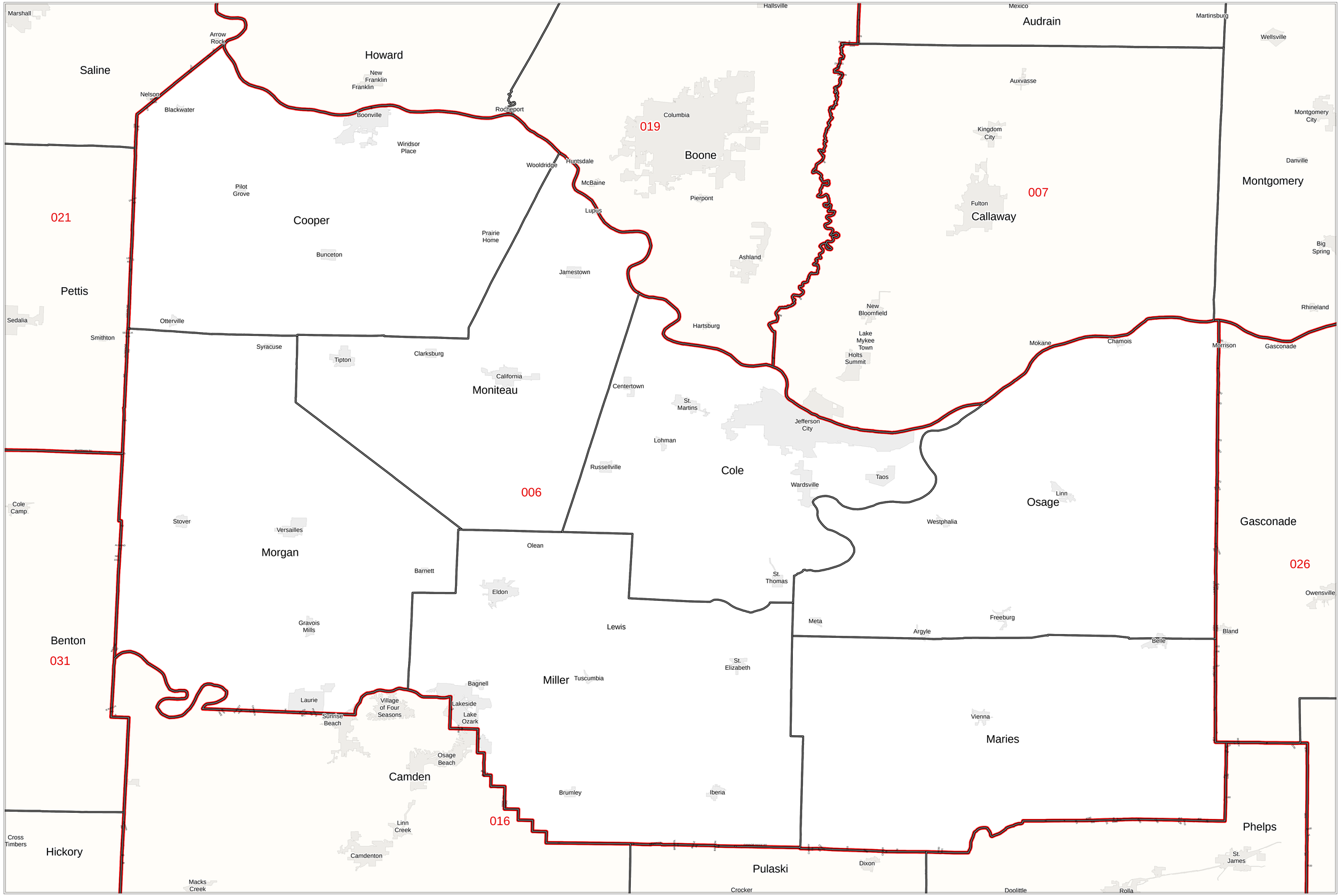

District 006

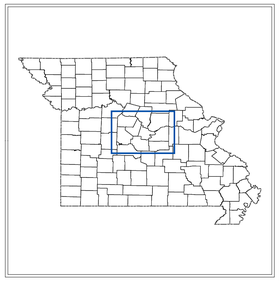

Map Sheet Extent

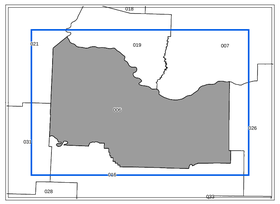

Districts

Counties

Interstates

U.S. Highways

MO Highways

Streets

Incorporated Places*

Area Outside of Featured District

Absolute Scale

1:251,626

Note: Street names listed along the edge of district boundaries are for reference only and do not necessarily constitute the location of legal boundary of the district.
*Includes census designated places (CDPs).

Office of Administration
December 2011