Missouri State Senate District Number 30

Senate Apportionment Tentative Plan 2012

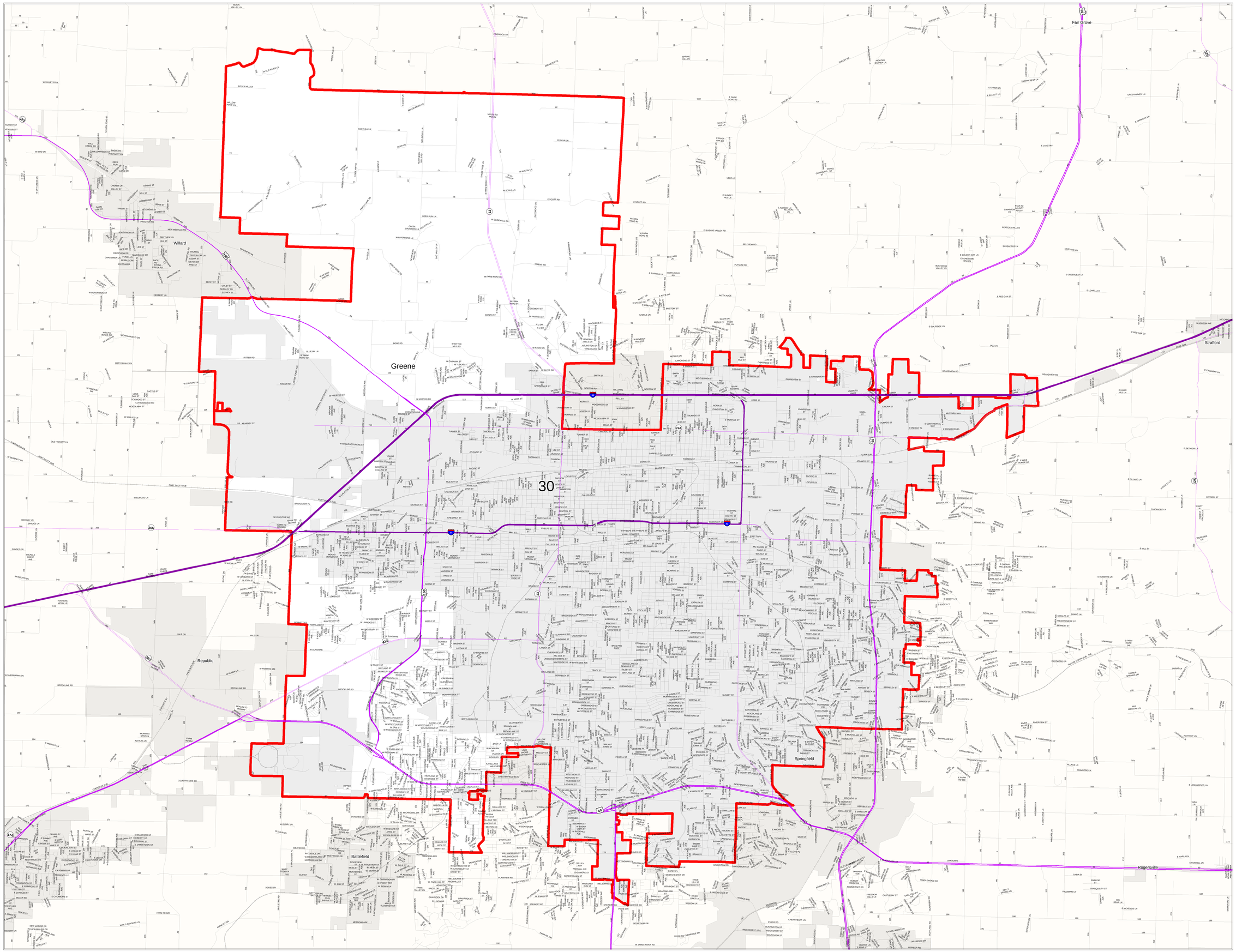

District 30

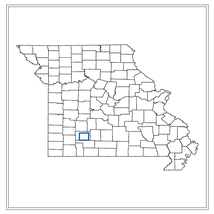

Map Sheet Extent

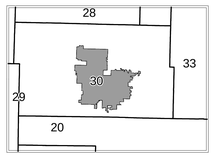

- Districts
- Counties
- Interstates
- U.S. Highways
- MO Highways
- Streets
- Incorporated Places*
- Area Outside of Featured District

Note: *Includes census designated places (CDPs).

Office of Administration
February 2012