Missouri State House District 40

House Apportionment Plan 2011

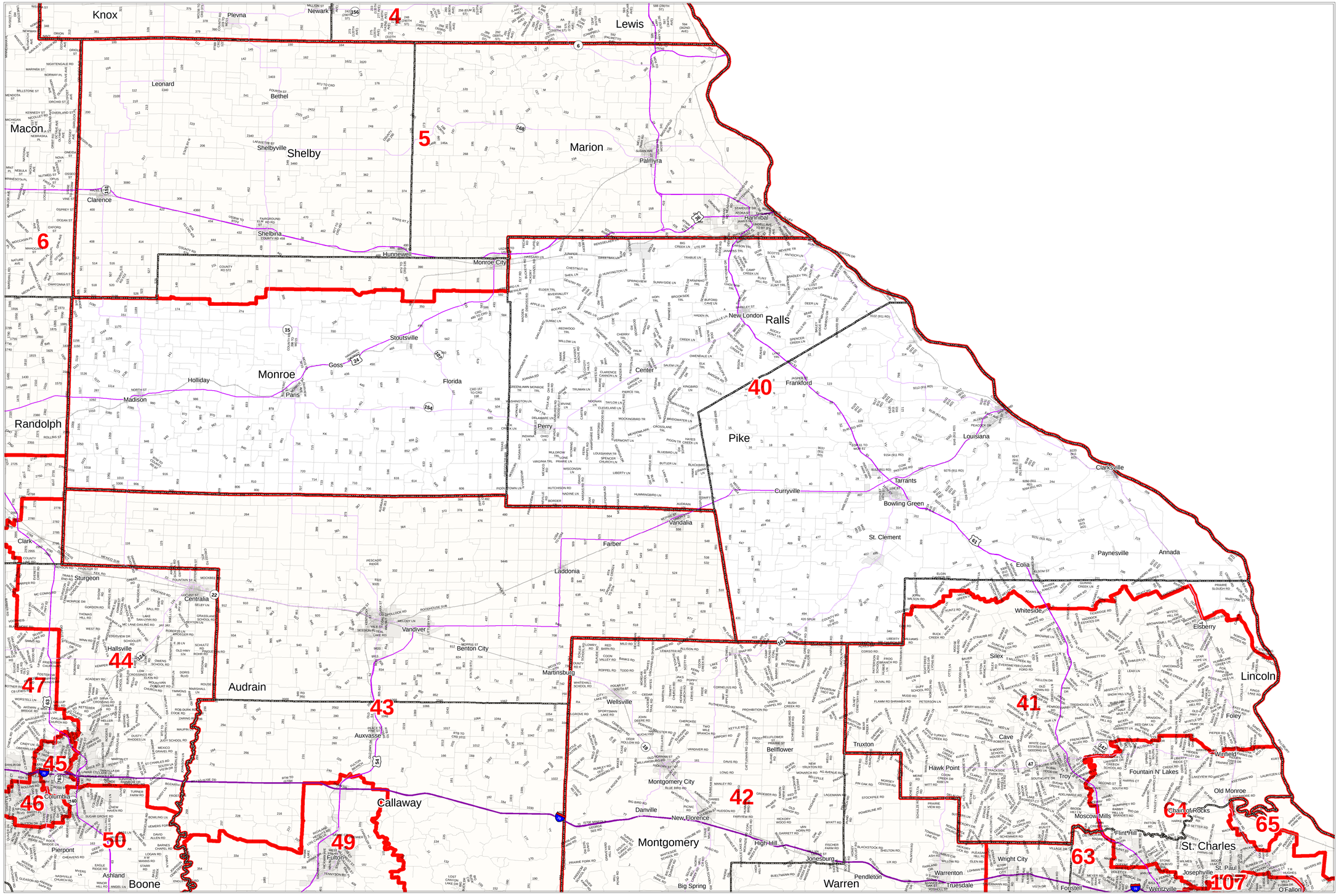

District 40

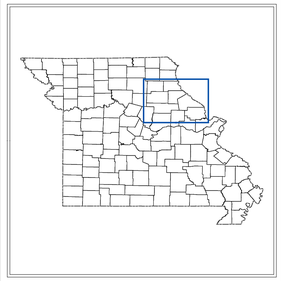

Map Sheet Extent

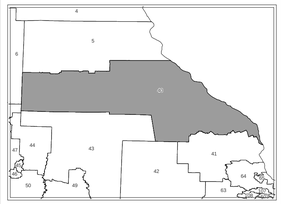

Districts
Counties
Interstates
U.S. Highways
MO Highways
Streets
Incorporated Places*
Area Outside of Featured District

*Includes census designated places (CDPs).

Office of Administration