Missouri State House District 126

House Apportionment Plan 2011

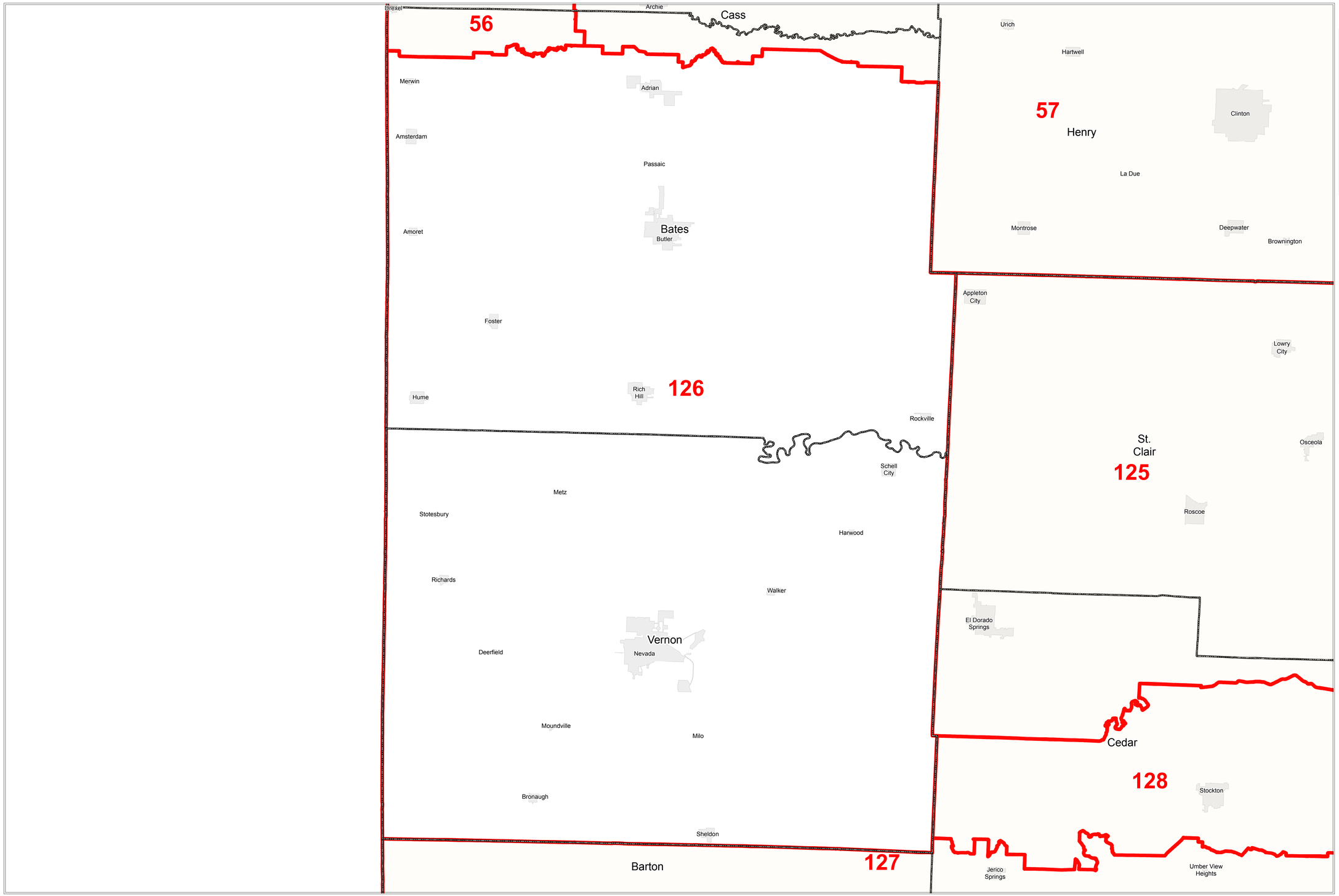

District 126

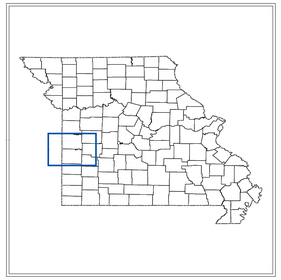

Map Sheet Extent

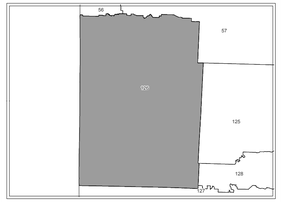

- Districts
- Counties
- Interstates
- U.S. Highways
- MO Highways
- Streets
- Incorporated Places*
- Area Outside of Featured District

*Includes census designated places (CDPs).

Office of Administration