Missouri State House District 142

House Apportionment Plan 2011

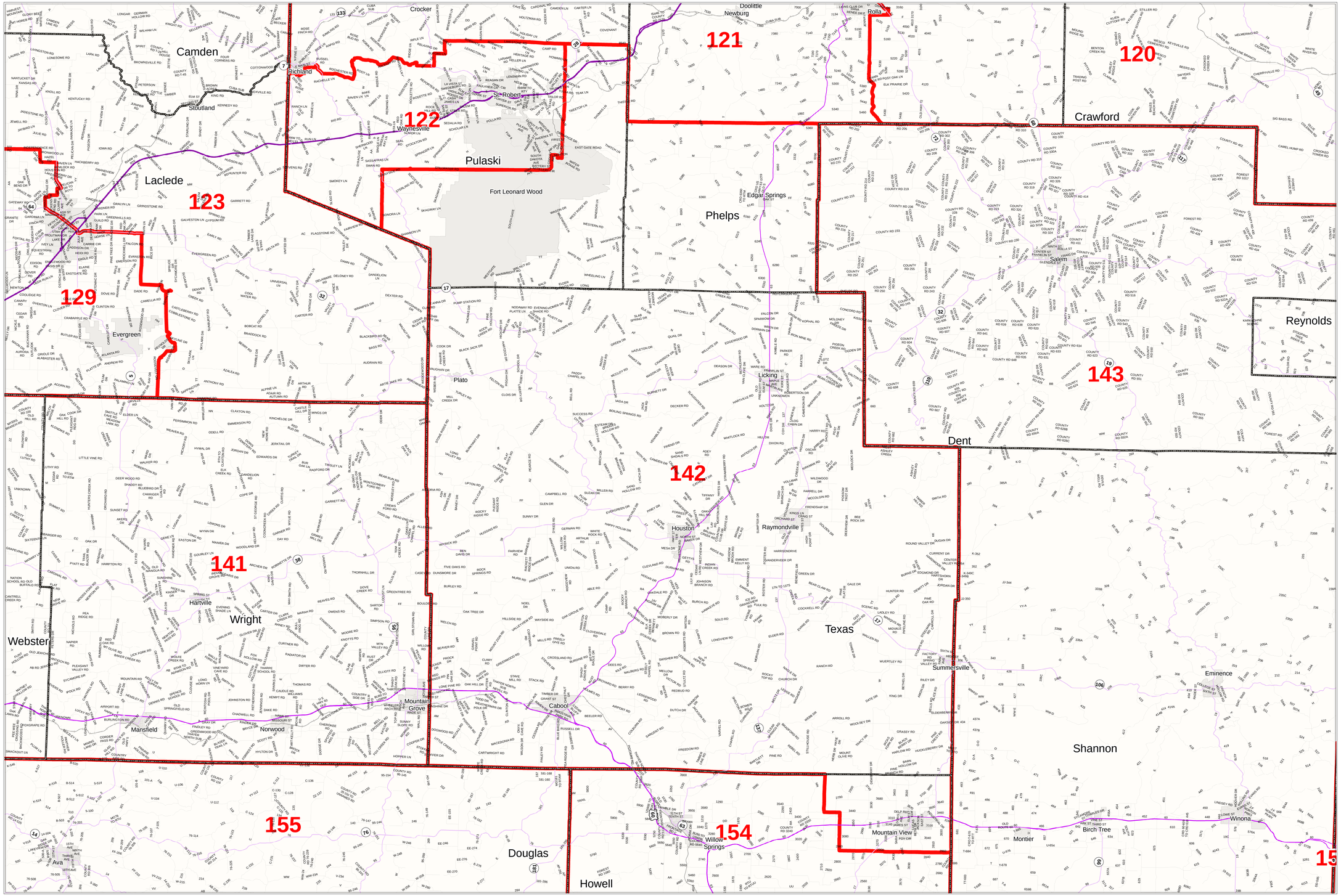

District 142

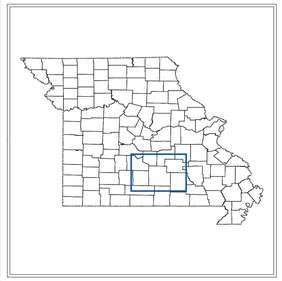

Map Sheet Extent

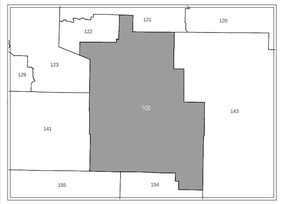

Districts

Counties

Interstates

U.S. Highways

MO Highways

Streets

Incorporated Places*

Area Outside of Featured District

*Includes census designated places (CDPs).

Redistricting Office

Office of Administration