Missouri State Senate District Number 001

Senate Apportionment Plan 2011

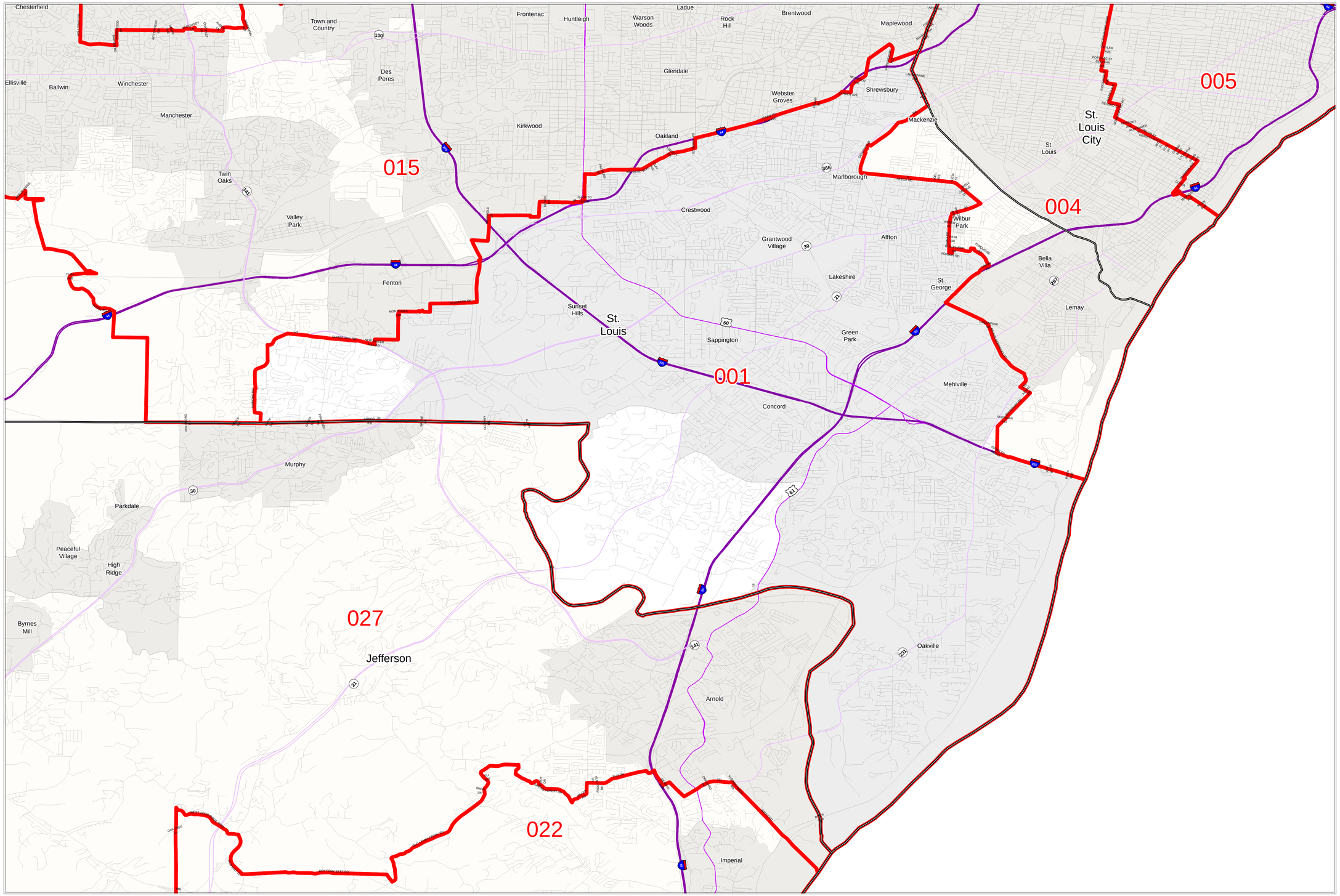

District 001

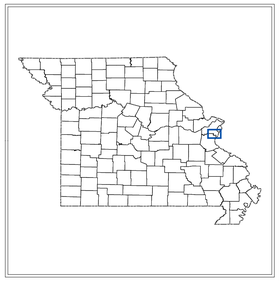

Map Sheet Extent

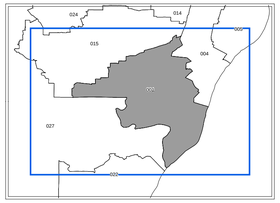

Districts

Counties

Interstates

U.S. Highways

MO Highways

Streets

Incorporated Places*

Area Outside of Featured District

Absolute Scale

1:50,693

Note: Street names listed along the edge of district boundaries are for reference only and do not necessarily constitute the location of legal boundary of the district.
*Includes census designated places (CDPs).

Redistricting Office

Office of Administration
December 2011