Missouri State Senate District Number 003

Senate Apportionment Plan 2011

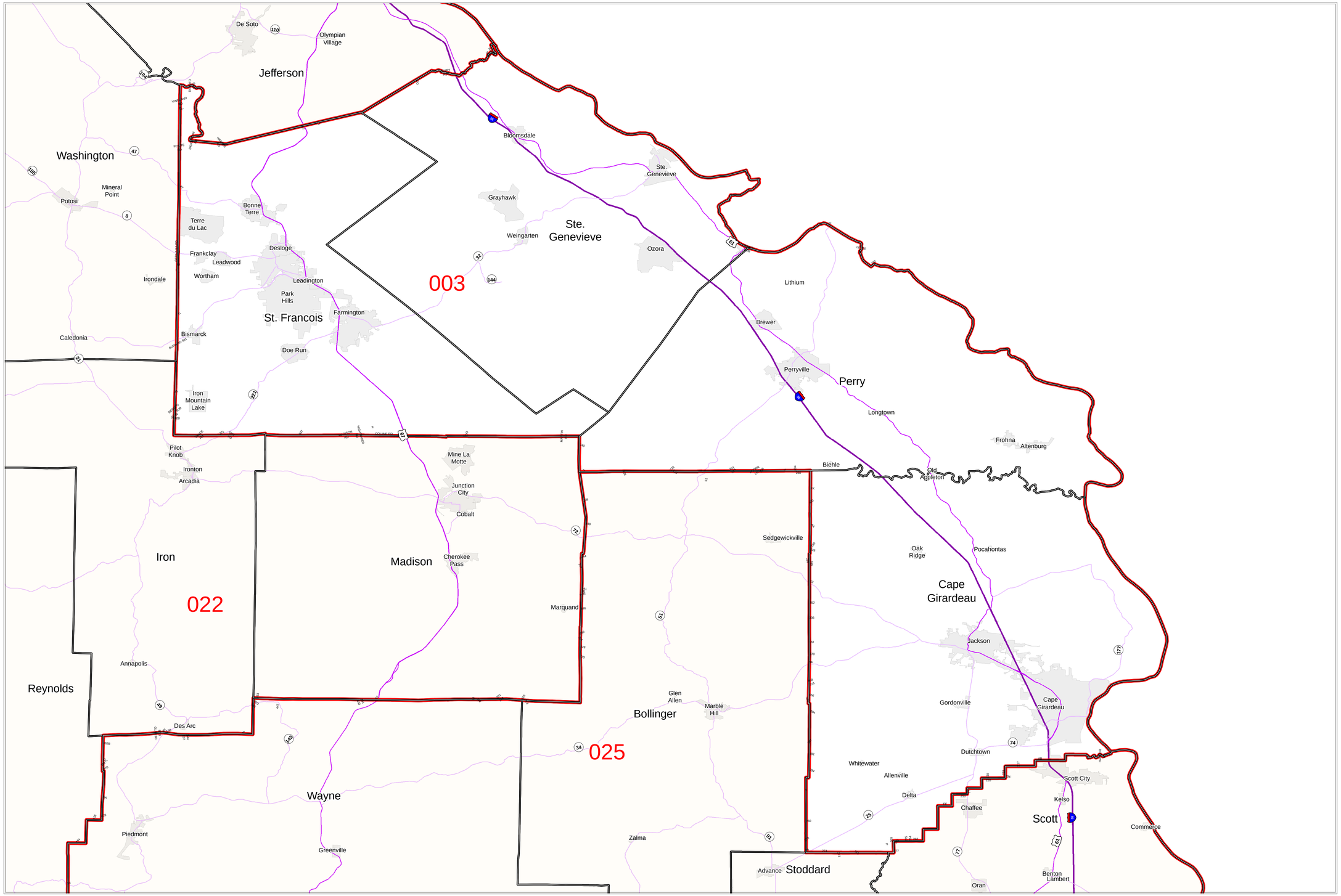

District 003

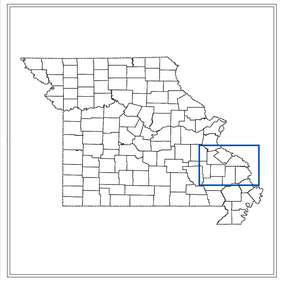

Map Sheet Extent

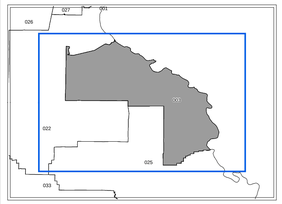

Districts
Counties
Interstates
U.S. Highways
MO Highways
Streets
Incorporated Places*
Area Outside of Featured District

Absolute Scale

1:238,948

Note: Street names listed along the edge of district boundaries are for reference only and do not necessarily constitute the location of legal boundary of the district.
*Includes census designated places (CDPs).

Redistricting Office

Office of Administration
December 2011